

## Mahadevapura Zone, Raising & Maintenance of Plantation During 2022-23

**Name of Work:** Raising and Maintenance of Monsoon Plantation (With Bamboo Tree Guards) in BBMP Mahadevapura Zone, K R Puram Assembly Constituency Ward No:53, 52, 87 & 55, 2000 Plants, During the year 2022-23

**Contractor Name:** Harish Kumar N (H.N.Enterprises)

**Total 2000 Plants**

Sl No	Location/ Area name/Road/Cross/Address	Name of Species	No of Plants			GPS	
			Left SIDE	Right SIDE	Total	Lat	Long
1	Varturu Police Station, Halasalli Main Road, Near URS Layout-Prakash Layout-Sohan Fortune Apartment-Tirumala Enclave Apartment-NVJ Green Layout	Honge Tabubiarosia Mahagani	191	149	340	12.937037	77.748798
						12.936577	77.748877
						12.935735	77.748877
						12.932573	77.748443
						12.932262	77.748462
2	Varturu Police Station, Halasalli Main Road, Near URS Layout-Prakash Layout, 1st Main Road	Mahagani Tabubia Rosia	7	20	27	12.436302	77.748645
						12.936302	77.748645
3	Sankalpa Layout, New Thippasandra Road, Varturu	Mahagani	9	0	9	12.934965	77.748286
4	1st Cross	Mahagani	2	0	2	12.93484	77.748402
5	2nd Cross	Mahagani Tabubia Rosia	3	0	3	12.934873	77.748051
6	Gunjuru Hosahalli Main Road, BMTC Depot-41 Near Main Road	Mahagani	2	8	10	12.920871	77.742169

7	Gunjuru Hosahalli Main Road, BMTC Depot-41 Quatress Roads	Mahagani	108	0	108	108	12.921534	77.743138
							12.921598	77.743768
							12.921895	77.7439
8	Gunjuru - Kachamaranahalli Road-Muluru- Kodathi Main Road-LKG School-Renuka Yellamma Temple-Tarunya Tifines-Kachamaranahalli Village- Village Temple	Mahagani	65	0	65	65	12.918101	77.734372
							12.916246	77.734161
							12.915058	77.734783
							12.91.4271	77.734403
							12.914075	77.734378
9	Kodathi Main Road, Kachamaranahalli Village- Village Yellamma Temple, Star Hotel-Sri Vinayaka Moters-	Mahagani	0	62	62	62	12.914487	77.73434
							12.915902	77.734151
							12.918397	77.734396
10	Gunjuru-Chikkabellanduru Main Road, Krupanadhi College Road	Mahagani	19	9	28	28	12.918717	77.734415
11	Gunjuru-Chikkabellanduru Main Road, Krupanadhi College Road, Chowdeshwari Provision Store	Mahagani	14	21	35	35	12.918873	77.732912
12	Gunjuru-Chikkabellanduru Main Road, Krupanadhi College Road, AKUL Residency	Mahagani, Honge	21	16	37	37	12.918098	77.728867
13	S.V Bar and Family Restorent, Adlithi bills Apartment	Mahagani	0	16	16	16	12.918058	77.728632
14	Coconut Store Near	Mahagani	0	9	9	9	12.917921	77.727165
15	Bharat Rathna Atal Bihari Vajapay Auditorium Gunjuru-Chikkabellanduru Main Road & Near Roads	Mahagani	45	0	45	45	12.917232	77.72553

16	Near Krupanidhi College- Indian Petrol Bunk	Mahagani	27	11	38	12.916643	77.725203
17	Krupanidhi College Front Road	Mahagani	7	7	14	12.918498	77.723245
18	Krupanidhi College - Chikka bellanduru Road (near Lake) Fish Stall - LKD Forms Medical Store	Mahagani	11	13	24	12.91544	77.717927
19	Bellanduru Road, Nursery Near Opposite to LKD Forms Medical Store	Mahagani	1	0	1	12.914746	77.7168
20	Chikka Bellanduru Road, DSR White Water Road, St. Augustins Novitin House	Mahagani	26	5	31	12.914915	77.716837
21	Carmele Ram Mount Carmel Parish Church Road, Chikka bellanduru Road, Janatha Colony, Doddakannahalli	Mahagani	0	13	13	12.912843	77.71271
22	Doddakannahalli Railway Gate Road	Mahagani	3	2	5	12.912843	77.71271
23	Muluru Road Chikkabellandur Village Anjenaya Temple Lake Road	Mahagani	20	26	46	12.909917	77.718536
24	Rainbow Chowlay Word Muluru Road, Lake Road	Mahagani	65	27	92	12.908893	77.720867
26	Rainbow Chowlay Word Muluru Road, Near Tea Shop	Mahagani	0	47	47	12.908406	77.721456
27	Rainbow Chowlay Word Layout Roads, Muluru Road,	Mahagani	55	47	102	12.9078887	77.72145
28	Muluru Road, Green Vista Villa Layout	Mahagani Nerale	7	8	15	12.90801	77.721287
29	Muluru Near, Sri Vishnu Villas Layout, Chikka Belanduru	Mahagani	16	32	48	12.907288	77.72293
30	3Rd Cross	Mahagani	4	6	10	12.908577	77.72689
31	4th Cross	Mahagani	0	1	1	12.908839	77.726057
32	5th Cross	Mahagani	4	8	12	12.908283	77.72515
						12.908283	77.725157

33	6th Cross	Mahagani	5	9	14	12.908355	77.72488
34	7th Cross	Mahagani	5	9	14	12.908462	77.724617
35	8th Cross	Mahagani	3	7	10	12.908535	77.92436
36	Bharat Rathna Atal Bihari Vajapay Auditorium Front Gunjuru Palya Main Road, Club Road, Near Lake	Mahagani,	32	9	41	12.917412	77.725531
						12.920328	77.72432
37	Gunjuru Palya Main Road, Club Road Near road	Mahagani	16	12	28	12.920447	77.724258
38	Gunjuru Palya Main Road, Sri Balaji Form Medical Store	Mahagani	2	11	13	12.921247	77.721693
39	Gunjuru Palya Main Road, Sri Bereshwara Swamy Temple, Govt School Near	Honge Mahagani	8	20	28	12.922287	77.717621
40	Varturu Hobli, Gunjuru Palya Village, Govt School inside	Mahagani, Sampige, Nerale, Kadubadami, Honge	40	26	66	12.922841	77.717395
41	Varturu Hobli, Gunjuru Palya Village, Ganesh Forms Medical Store Road	Sampige, Honge, Halasu, Nerale, Mahagani	12	0	12	12.923087	77.717128
42	Varturu Hobli, Gunjuru Palya Village Temple Near (vacant Place)	Mahagani	0	7	7	12.924217	77.71821
43	Varturu Hobli, Gunjuru Palya Main Road to Ring Road (Vinayaka Layout) (KFD Mini Forest Near)	Mahagani	0	22	22	12.925689	77.71642
44	Panaturu Main Road, Gunjuru palya road, Iyyappa & Anjenaya swamy temple, Panaturu Dinne village	Mahagani	39	48	87	12.928811	77.713798
						12.92945	77.712505
45	Panaturu Main Road, Near Lake Road, Garbage dumping yard Main Road.	Mahagani	26	32	58	12.931847	77.70926

46	Panaturu in front of lake, Garbage dumping yard Opposite road	Mahagani	38	30	68	12.93181 12.931952	77.709219 77.70904
47	Panaturu (Railway track) inside the lake	Mahagani, Nerale, Sampige	64	11	75	12.931722	77.709167
48	HAL Kempapura BBMP Forest Nursery Road Someshwara temple, Beluru Kempapura	Mahagani	0	8	8	12.945907	77.672946
49	Govt. Higher Primary & Anganavadi Kendra, Beluru, HAL Kempapura	Mahagani, Seebe, Atti	10	11	21	12.946719	77.672636
50	HAL Kempapura BBMP Forest Nursery to Someshwara temple HAL Road,	Mahagani	9	0	9	12.965725	77.67102
51	International Aerospace Menu Pacquing Pvt Limited, HAL Kempapura, Beluru	Honge	28	33	61	12.965726	77.67103
52	Bharath Petroleum Corporation Limited, HAL Gate No 33, (KFD K.R.Puram Range Nursery road) (Aerospace fuel center)	Mahagani	17	5	22	12.965726	77.67103
53	Bharath Petroleum Corporation Limited, HAL Gate No 33, Near road	Mahagani	55	1	56	12.945803	77.669729
<b>Total Plants Planted</b>					<b>2015</b>		



Range Forest Office  
Mahadevapura Zone  
**Range Forest Office**  
Mahadevapura Zone  
Bruhath Bengaluru Mahanagara Palike  
Bangalore.



Signature of Contractor



## Mahadevapura Zone, Raising & Maintenance of Plantation During 2022-23

### Name of Work: Raising and Maintenance of Monsoon Plantation (Without Bamboo Tree Guards) in BBMP Mahadevapura Zone, 2800 Plants, During the year 2022-23

#### Contractor Name: Sampangirama G A

#### Total 2800 Plants

Sl No	Location/ Area name/Road/Cross/Address	Ward No & Ward Name	Name of Species	No of Plants			GPS	
				Right SIDE	Left Side	Total	Lang	Lat
1	Kodigehalli Sadaramangala Slum Board Houses back side (vacant place)	Hoodi Ward No 54	Honge Mahagani Tabubia Bevu Sampige	682	713	1395	77.730976	12.999183
							77.732027	12.999723
							77.732216	12.999805
							77.73207	12.99993
							77.732055	12.999895
							77.7312932	12.999936
							77.732027	12.000075
2	Kodigehalli Sadaramangala Slum Board Houses back side (Drainage Water Tank Near)	Hoodi Ward No 54	Honge Mahagani Tabubia Bevu Sampige	107	0	107	77.731628	12.999943
3	Kodigehalli Sadaramangala Slum Board Houses back side (Drainage Water Tank Near)	Hoodi Ward No 54	Honge Mahagani Tabubia Bevu Sampige	174	15	189	77.731307	12.9999472

4	Kodigehalli Sadaramangala Slum Board Houses back side (Drainage Water Tank Near) Left side	Hoodi Ward No 54	Honge Mahagani Tabubia Bevu Sampige	65	35	100	77.730843	12.998437
5	Kodigehalli Sadaramangala Slum Board Houses back side (Drainage Water Tank Near) front	Hoodi Ward No 54	Honge Mahagani Tabubia Bevu Sampige	20	20	40	77.730994	12.999317
6	Kodigehalli Sadaramangala Slum Board Houses back side (Drainage Water Tank Near) Back Side	Hoodi Ward No 54	Honge Mahagani Tabubia Bevu Sampige	33	0	33	77.730457	12.99924
7	Kodigehalli Sadaramangala Lake bund road Right side	Hoodi Ward No 54	Honge Mahagani Tabubia Bevu Sampige	173	0	173	77.7291166	13.001985
8	Kodigehalli Sadaramangala Lake bund road Left side	Hoodi Ward No 54	Honge Mahagani Tabubia Bevu Sampige	331	18	349	77.730713	12.998848
9	Kodigehalli Sadaramangala Lake bund road Left turn Right side	Hoodi Ward No 54	Honge Mahagani Tabubia Bevu Sampige	0	180	180	77.730809	12.9990682
							77.730807	12.999068
10	Kodigehalli Sadaramangala Lake Big Drainage Near	Hoodi Ward No 54	Honge Mahagani Tabubia Bevu Sampige	124	0	124	77.7305115	12.998833



11	Kodigehalli Sadaramangala Lake bund road to Lake Gate road (Left side)	Hoodi Ward No 54	Honge Mahagani Tabubia Bevu Sampige	0	21	21	77.729435	13.003182
12	Kodigehalli Sadaramangala Lake bund road to Lake Gate road (Right side)	Hoodi Ward No 54	Honge Mahagani Tabubia Bevu Sampige	89	0	89	77.73091	12.99968
Total				1798	1002	2800		

*Anda*

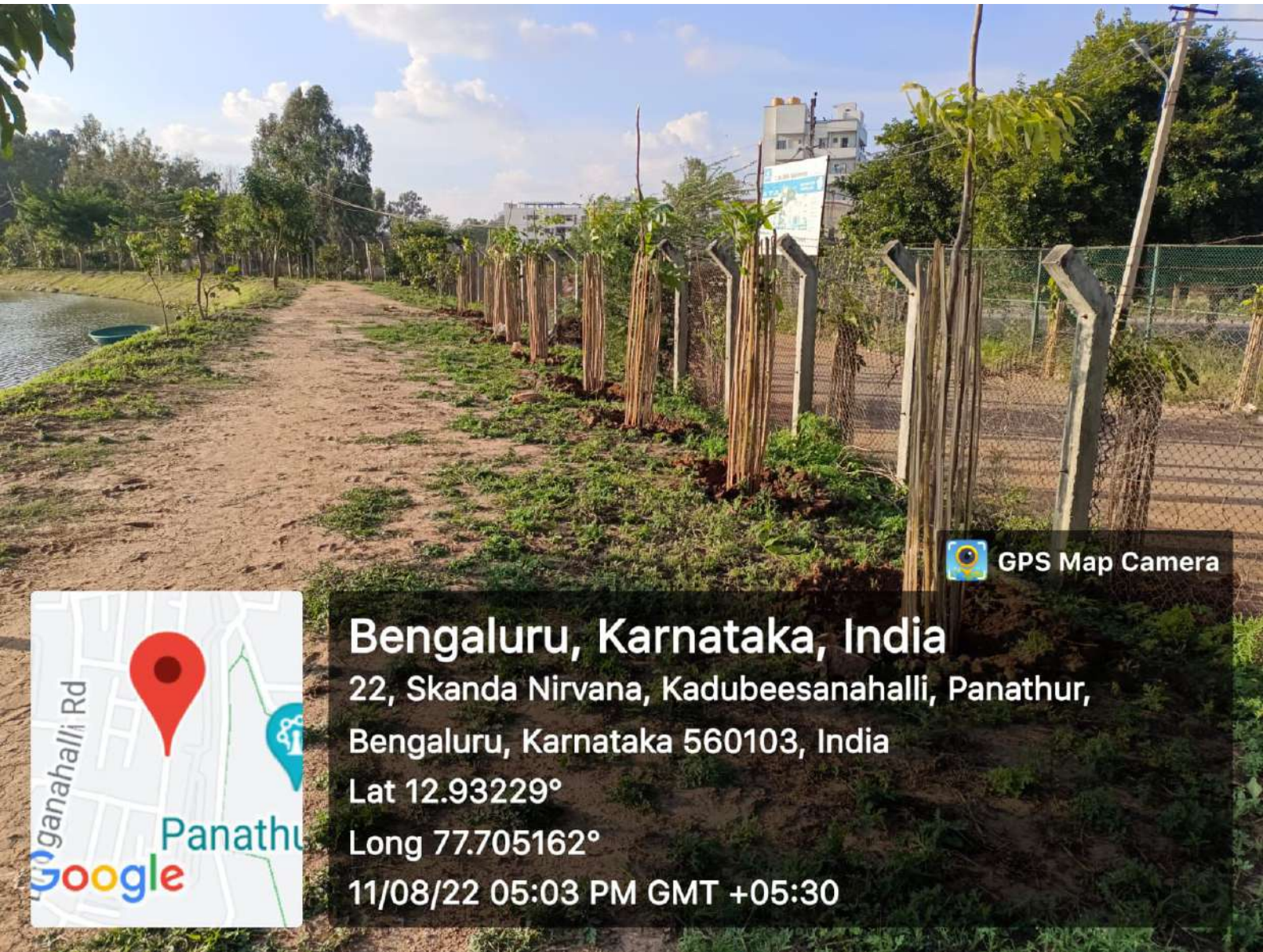
Range Forest Officer  
Mahadevapura Zone  
Bruhat Bangalore Mahanagara Palike

*Ch. A. Jeyaraj*

Sign Of Contractor







 GPS Map Camera



## Bengaluru, Karnataka, India

22, Skanda Nirvana, Kadubeesanahalli, Panathur,

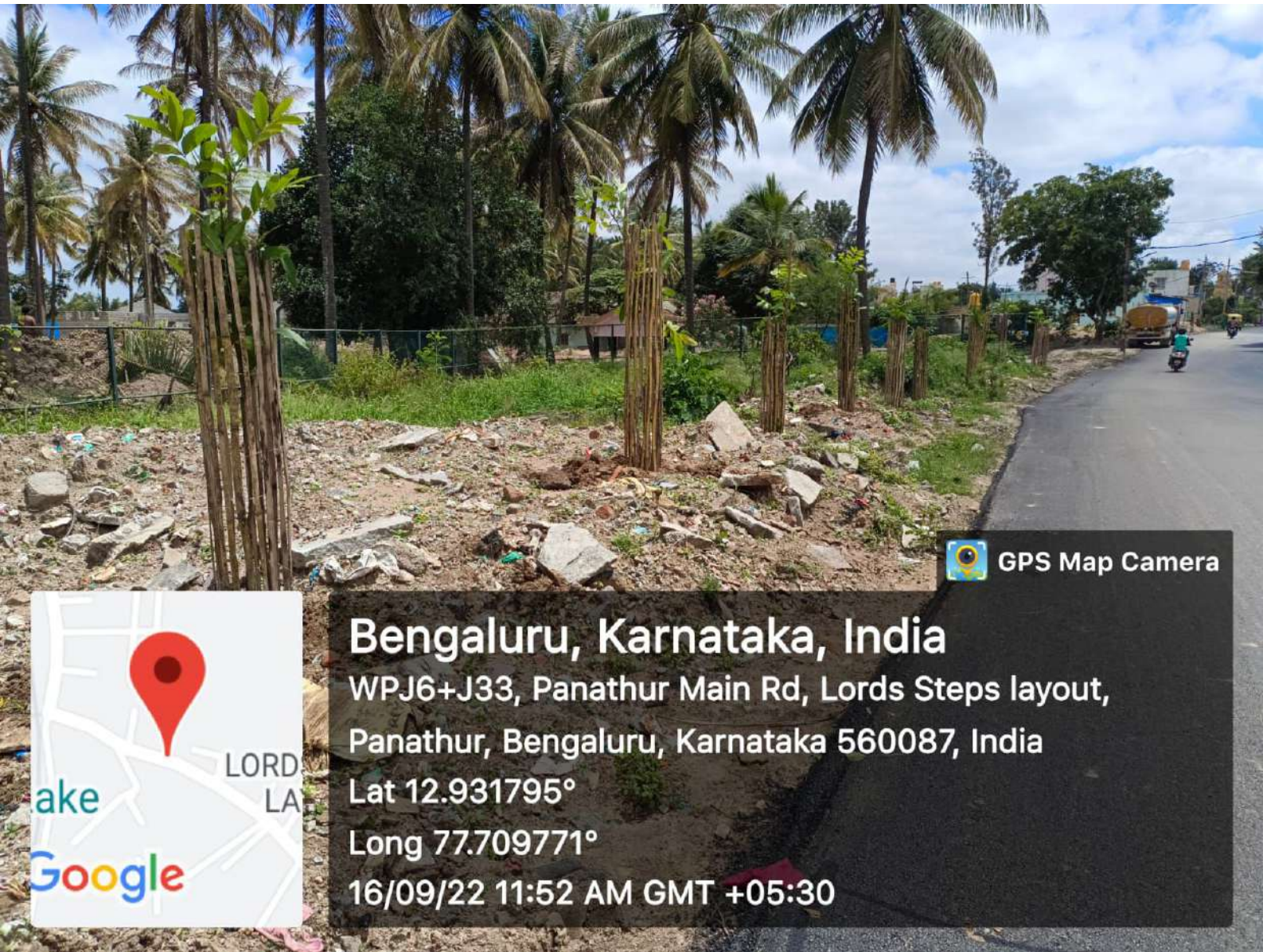
Bengaluru, Karnataka 560103, India

Lat 12.93229°

Long 77.705162°

11/08/22 05:03 PM GMT +05:30





 GPS Map Camera

## Bengaluru, Karnataka, India

WPJ6+J33, Panathur Main Rd, Lords Steps layout,

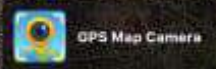
Panathur, Bengaluru, Karnataka 560087, India

Lat 12.931795°

Long 77.709771°

16/09/22 11:52 AM GMT +05:30





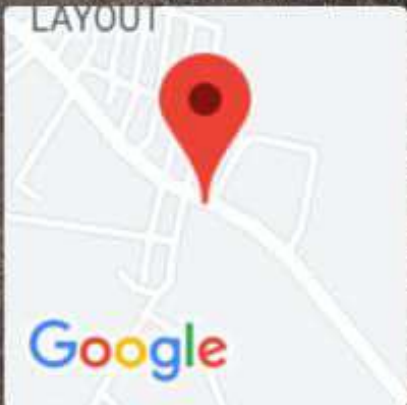
**Bengaluru, Karnataka, India**

**WPHX+MH5, Bengaluru, Karnataka 560087, India**

**Lat 12.929178°**

**Long 77.748968°**

**17/09/22 04:34 PM**



# Bengaluru, Karnataka, India

Panathuru Dinne, Lords Steps layout, Panathur,  
Bengaluru, Karnataka 560087, India

Lat 12.929073°  
Long 77.71319°  
18/09/22 03:41 PM









XPXJ+PQG, Kodigehalli, Krishnarajapura, Bengaluru,  
Karnataka 560067, India

Latitude  
13° 0' 0.468" N

Longitude  
77° 43' 54.948" E

Local 01:37:28 PM

Altitude 871.8 meters

GMT 08:07:28 AM

Sunday, 10.30.2022



XPXJ+PQG, Kodigehalli, Krishnarajapura, Bengaluru,  
Karnataka 560067, India

Latitude  
13° 0' 0.474" N

Longitude  
77° 43' 54.966" E

Local 01:37:19 PM

Altitude 872.4 meters

GMT 08:07:19 AM

Sunday, 10.30.2022



 GPS Map Camera



**Bengaluru, Karnataka, India**


43, Anugraha Township, Kodigehalli, Krishnarajapura,  
Bengaluru, Karnataka 560067, India

Lat 12.99933°

Long 77.73093°

01/11/22 11:49 AM



 GPS Map Camera



**Bengaluru, Karnataka, India**  
43, Anugraha Township, Kodigehalli, Krishnarajapura,  
Bengaluru, Karnataka 560067, India  
Lat 12.999387°  
Long 77.730939°  
01/11/22 11:49 AM